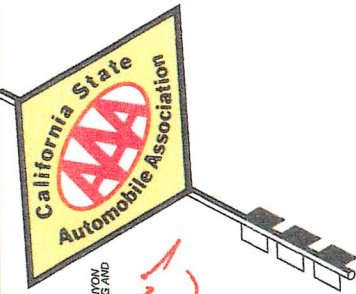


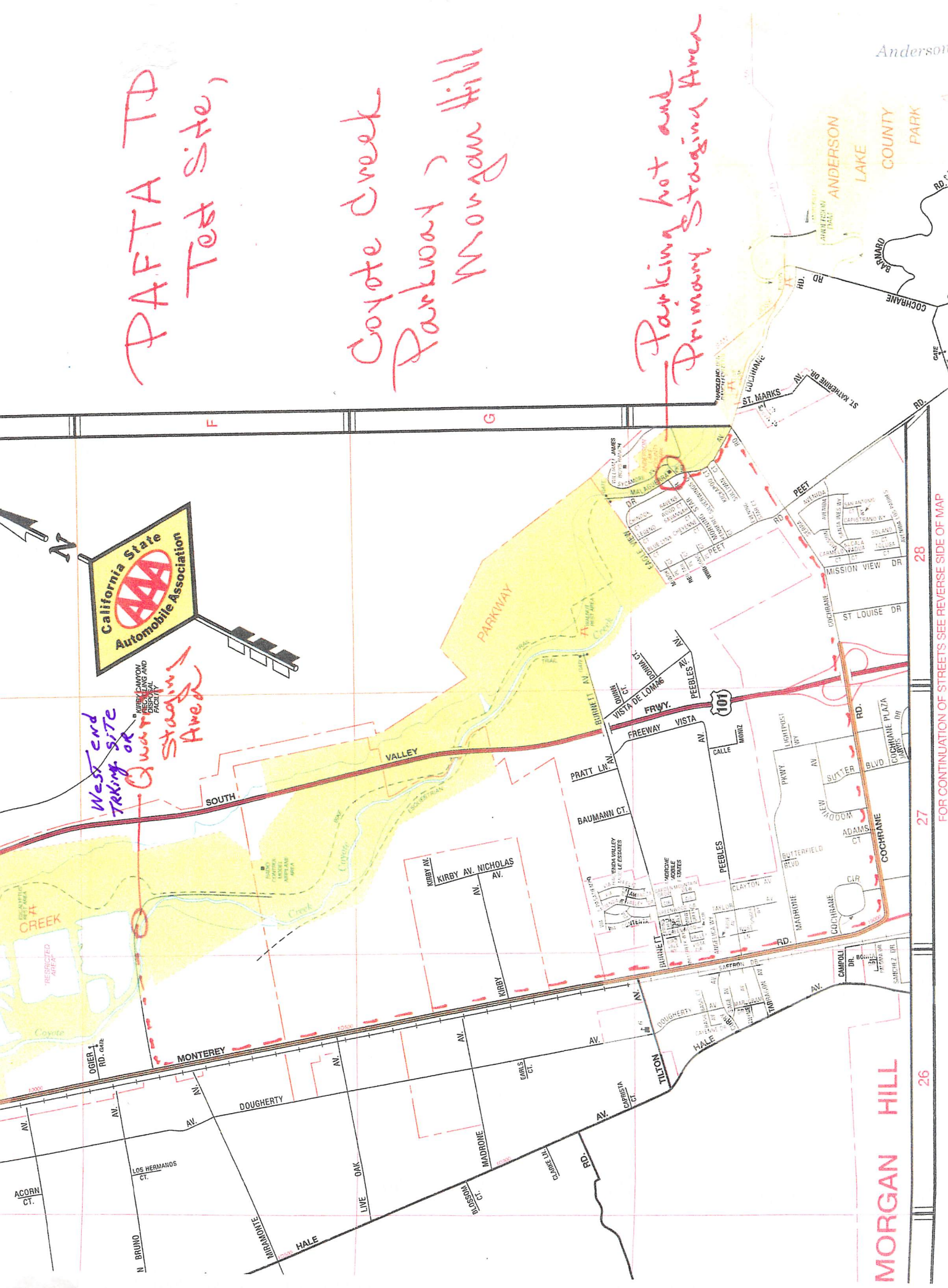
*PAFTA TD
Tent Site,*

*Coyote Creek
Parkway, Morgan Hill*

*Parking lot and
Primary Staging Area*



*West end
Tent site
Quarry
Staging Area*



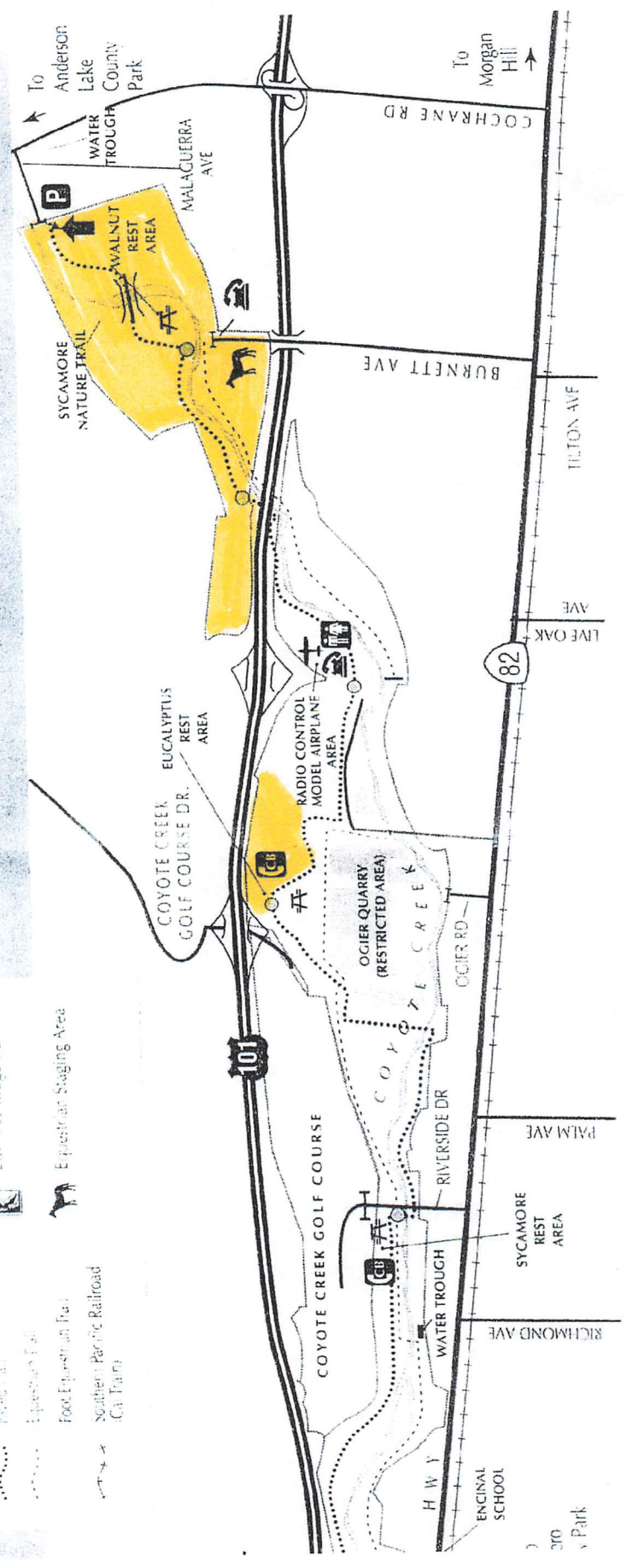
FOR CONTINUATION OF STREETS SEE REVERSE SIDE OF MAP

MORGAN HILL

ANDERSON LAKE COUNTY PARK

Anderson

- Paved Trail
- ⋯⋯⋯⋯⋯ Equestrian Trail
- ⋯⋯⋯⋯⋯ Foot Equestrian Trail
- ⋯⋯⋯⋯⋯ Southern Pacific Railroad (CA Train)
- ⊠ Area, Ridge Trail
- 🐎 Equestrian Staging Area



ENCINAL SCHOOL
370
Park